























**LEGEND**

**LOCAL SCHEME RESERVES**

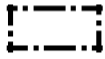







 Foreshore Protection and Nature Conservation	 Public Purposes : Hospital
 Parks and Recreation	 Public Purposes : Marina
 Public Purposes : Car Park	 Public Purposes : Police Station
 Public Purposes : Cemetery	 Public Purposes : Power Station
 Public Purposes : Civic and Cultural	 Public Purposes : School
 Public Purposes : Commonwealth	 Public Purposes : Waste Disposal
 Public Purposes : Fire Station	 Public Purposes : Waste Water Disposal
 Public Purposes : Fuel Depot	

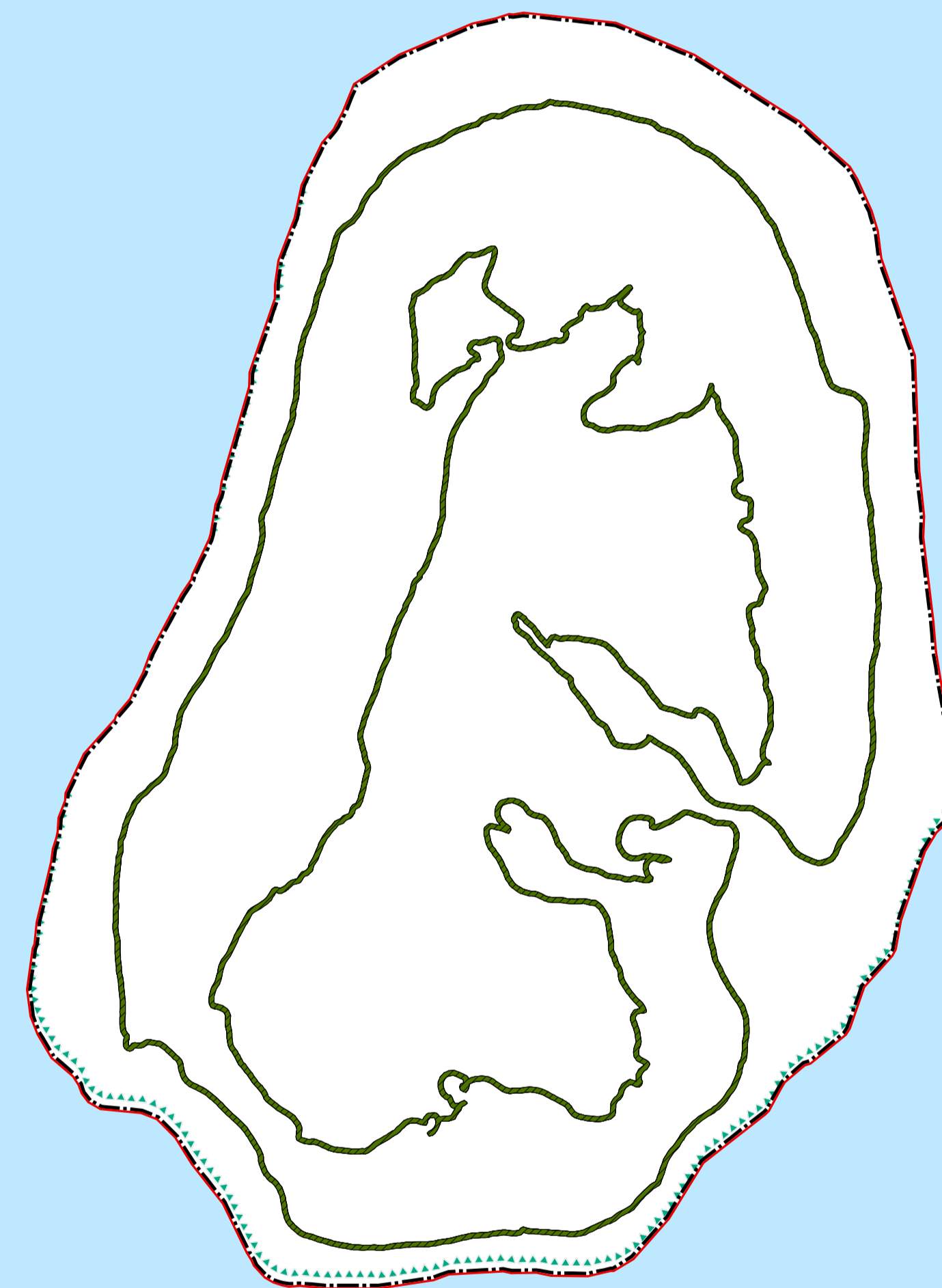
**LOCAL SCHEME ZONES**

 Commercial	 Special Use
 General Rural	 Special Use : Residential
 Industrial	 Special Use : Tourist Resort
 Residential	

**OTHER CATEGORIES**

(see scheme text for additional information)

 Scheme Area Boundary	 Marine Protection Area
 Local Government Boundary	 No Zone
 R20 R Codes	 Waterbodies
 SU1 Special Use Area	
 Freshwater Lens	



Indian  
Ocean

VERSION No 1

